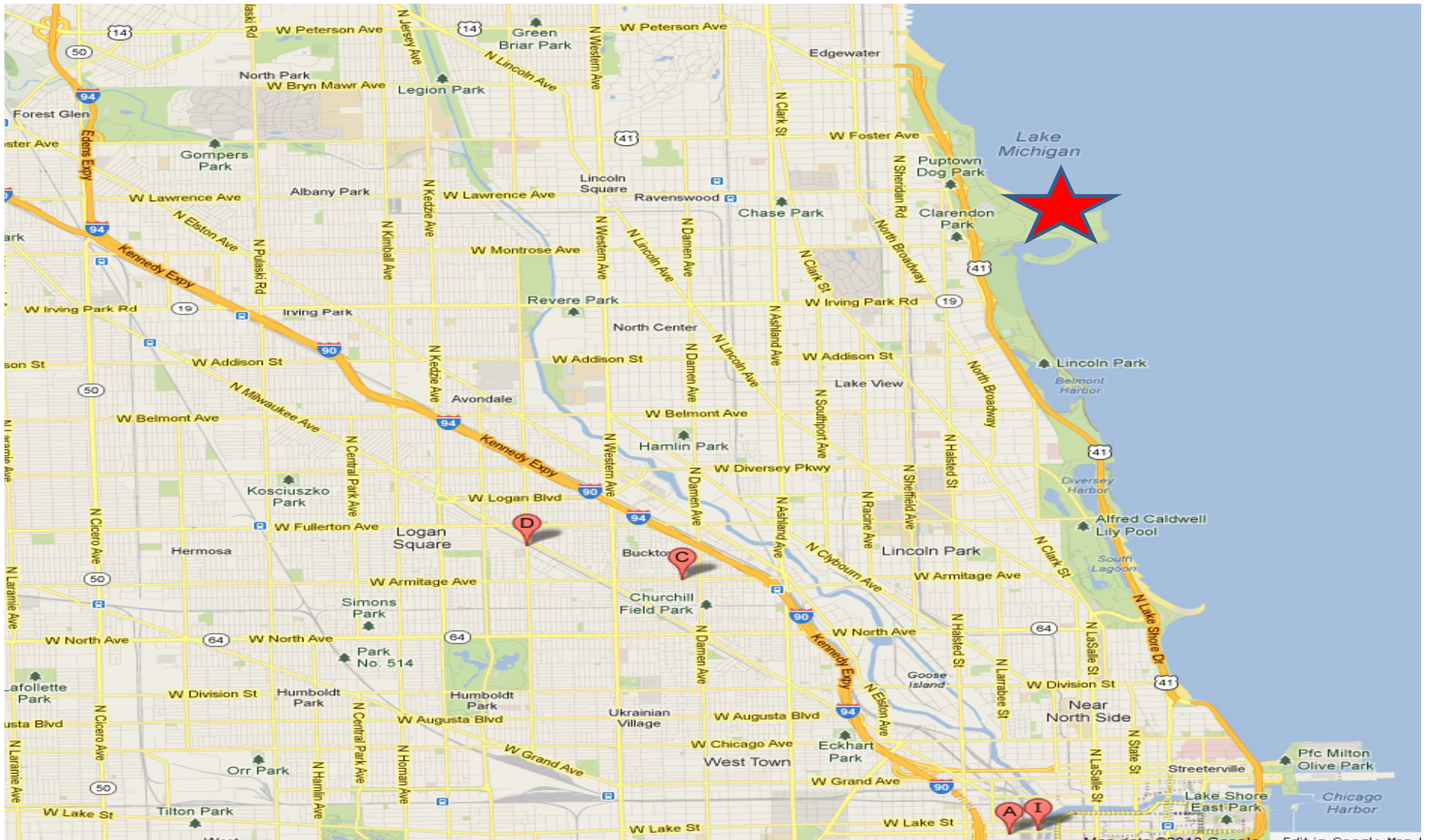
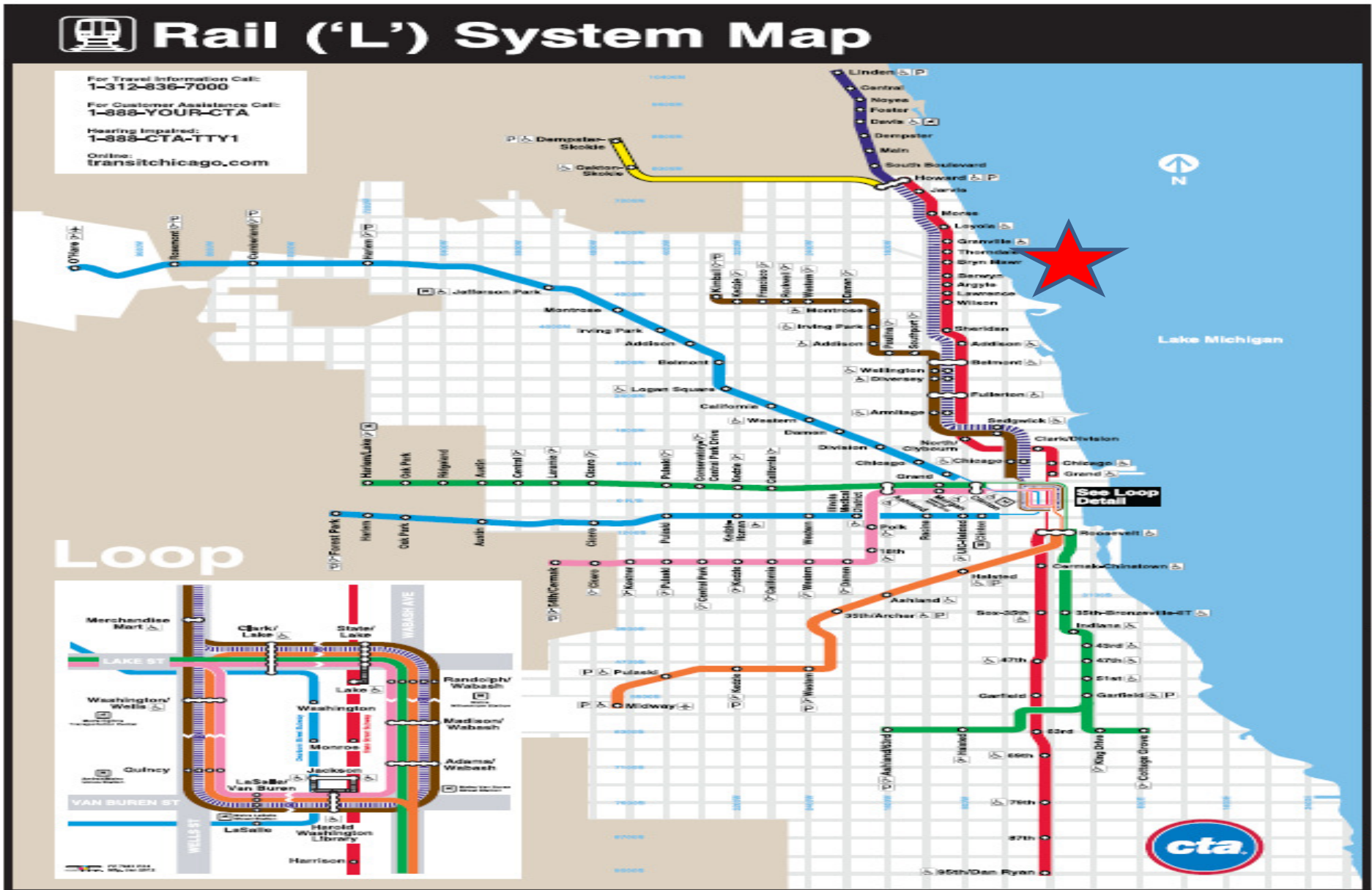


# Montrose Harbor Location



# Montrose Harbor via L Train



# Montrose Harbor via Metra



Shopping Cart | Riding Metra | Business Diversity | Employment | Newsroom | Contact Us

English | Español

TICKETS

MAPS & SCHEDULES

SERVICE UPDATES

ABOUT METRA

METRA & BUSINESS

MY METRA

Metra Home / Maps & Schedules / Metra System Map

Text Size | Email | Print

## METRA SYSTEM MAP

Choose your line to find stations, schedules, order tickets & more.

- Union Pacific North (UP-N)
- Milwaukee District North (MD-N)
- North Central Service (NCS)
- Union Pacific Northwest (UP-NW)
- Milwaukee District West (MD-W)
- Union Pacific West (UP-W)
- BNSF Railway (BNSF)
- Heritage Corridor (HC)
- SouthWest Service (SWS)
- Rock Island District (RI)
- Metra Electric District (ME)

DOWNTOWN CHICAGO STATIONS

TRAVEL GUIDES

TRANSIT LINKS

FREE TICKET SWEEPSTAKES

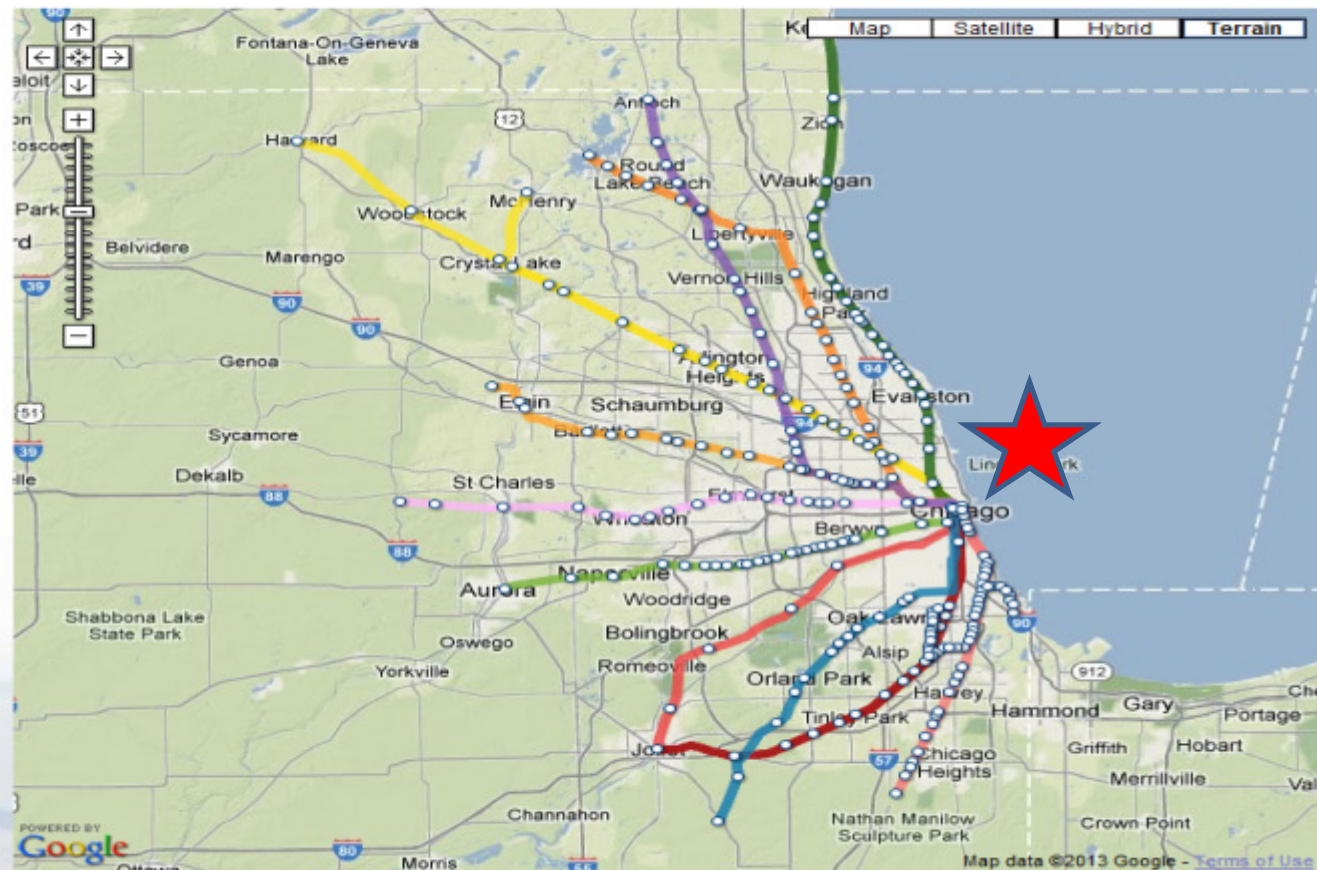
## Metra System Map

To find your nearest Metra station enter address, city, state or zip:

Within: 2 miles

GO

Download Metra System Map



# Montrose Harbor via car

## Driving Directions from the North

### Driving directions to Montrose Harbor



520 Lake Cook Rd  
Deerfield, IL 60015

1. Head **west** on **Lake Cook Rd** toward **Deer Lake Rd**  
0.1 mi
2. Make a U-turn at **Deer Lake Rd**  
2.3 mi
3. Merge onto **U.S. 41 S** via the ramp to **I-94 E/Chicago**  
0.7 mi
4. Continue onto **I-94 E**  
11.6 mi
5. Take exit **41B** to merge onto **US-14 E/N Caldwell Ave/W Peterson Ave** toward **6000 N**  
Continue to follow **US-14 E/W Peterson Ave**  
4.3 mi
6. Slight right onto **N Ridge Ave**  
0.6 mi
7. Turn left onto **W Hollywood Ave**  
0.4 mi
8. Continue onto **N Lake Shore Dr**  
0.9 mi
9. Continue onto **U.S. 41 S/N Lake Shore Dr**  
0.8 mi
10. Take the exit toward **Montrose Ave**  
394 ft
11. Turn left onto **N Marine Dr**  
223 ft
12. Take the 1st left onto **W Montrose Ave**  
0.5 mi
13. Turn right onto **Montrose Dr**  
Destination will be on the right

# Montrose Harbor via car

## Driving Directions from the West

Butterfield Rd  
Downers Grove, IL 60515

1. Head **northeast** toward **Butterfield Rd**  
446 ft
2. Turn right onto **Butterfield Rd**  
0.5 mi
3. Take the **Highland Avenue** exit  
0.3 mi
4. Turn left onto **Highland Ave**  
0.2 mi
5. Turn left onto the **Interstate 88 E** ramp to **Chicago**  
Partial toll road  
0.3 mi
6. Merge onto **I-88 E**  
Partial toll road  
6.3 mi
7. Merge onto **I-290 E**  
13.9 mi
8. Continue onto **W Congress Pkwy**  
0.4 mi
9. Turn left onto **S State St**  
0.2 mi
10. Turn right onto **E Jackson Blvd**  
0.5 mi
11. Turn left onto **U.S. 41 N/S Lake Shore Dr**  
6.2 mi
12. Take the **Montrose Ave** exit  
0.1 mi
13. Turn right onto **W Montrose Dr**  
0.4 mi
14. Turn right onto **Montrose Dr**  
Destination will be on the right  
358 ft

# Montrose Harbor via car

## Driving Directions from the South

### Driving directions to Montrose Harbor



U.S. Cellular Field  
333 W 35th St  
Chicago, IL 60616  
(312) 674-1000

1. Head **east** on **W 35th St** toward **S Wentworth Ave**  
0.2 mi
2. Turn left onto **S La Salle St**  
148 ft
3. Take the **I-94 W/I-90 W** ramp on the left  
0.2 mi
4. Merge onto **I-90 W/Interstate 94 W**  
0.3 mi
5. Take exit **53C** on the left to merge onto **I-55 N/Stevenson Expy** toward **Lake Shore Dr/Stevenson Expy N**  
1.3 mi
6. Take the **U.S. 41 N/Lake Shore Drive N** exit on the left  
0.5 mi
7. Merge onto **U.S. 41 N/S Lake Shore Dr**  
8.0 mi
8. Take the **Montrose Ave** exit  
0.1 mi
9. Turn right onto **W Montrose Dr**  
0.4 mi
10. Turn right onto **Montrose Dr**  
Destination will be on the right  
358 ft

# Parking at Montrose Beach

- Parking is available via street side meters
- There are a number of access roads around the beach and harbor where you can legally park with a metered payment receipt
- On Friday night there should be plenty of available parking places
- There is at least one large surface parking lot where you can legally park