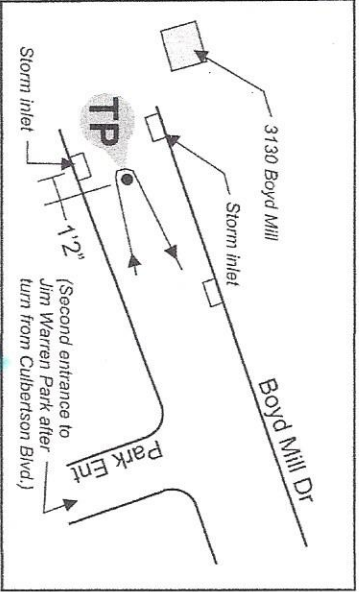


Turning Point Diagram



Arthritis Foundation Jingle Bell Run 2012

Franklin, TN

Start/Finish/Mile Descriptions

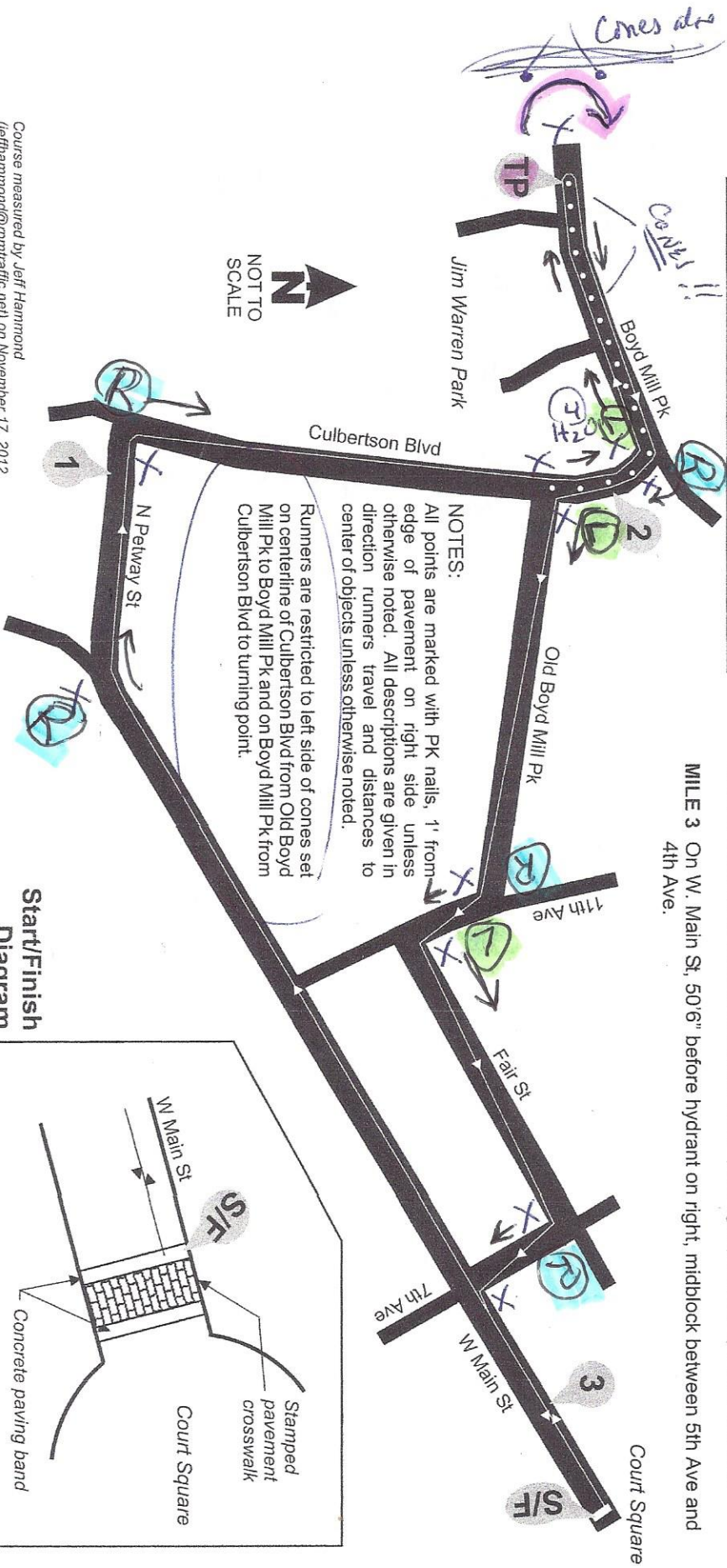
START/ On W. Main St. just off Court Square, in the center of the concrete band of the **FINISH** leading edge of the crosswalk.

MILE 1 On N. Petway, 11'18" before the utility pole on right (#29-3333) at West End Cir.

TURNING POINT In center of Boyd Mill Ave, 1'2" past first inlet on left, past second park entrance drive.

MILE 2 On left, on Culbertson Blvd, 192'9" past light pole at Boyd Mill Ave. turn.

MILE 3 On W. Main St, 50'6" before hydrant on right, midblock between 5th Ave and 4th Ave.

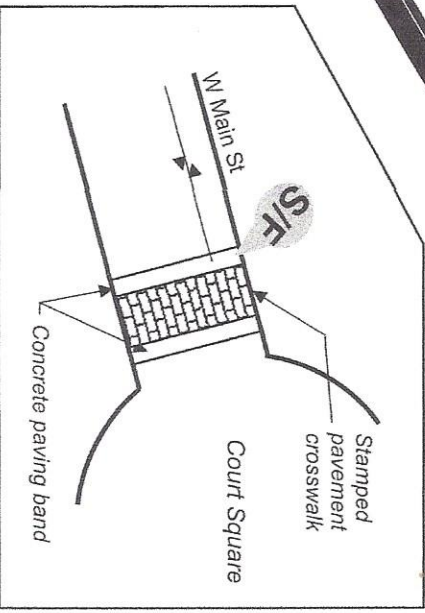


NOTES:

All points are marked with PK nails, 1' from edge of pavement on right side unless otherwise noted. All descriptions are given in direction runners travel and distances to center of objects unless otherwise noted.

Runners are restricted to left side of cones set on centerline of Culbertson Blvd from Old Boyd Mill Pk to Boyd Mill Pk and on Boyd Mill Pk from Culbertson Blvd to turning point.

Start/Finish Diagram



Course measured by Jeff Hammond
 (jeffhammond@rpmtraffic.net) on November 17, 2012.
 (615) 372-1527