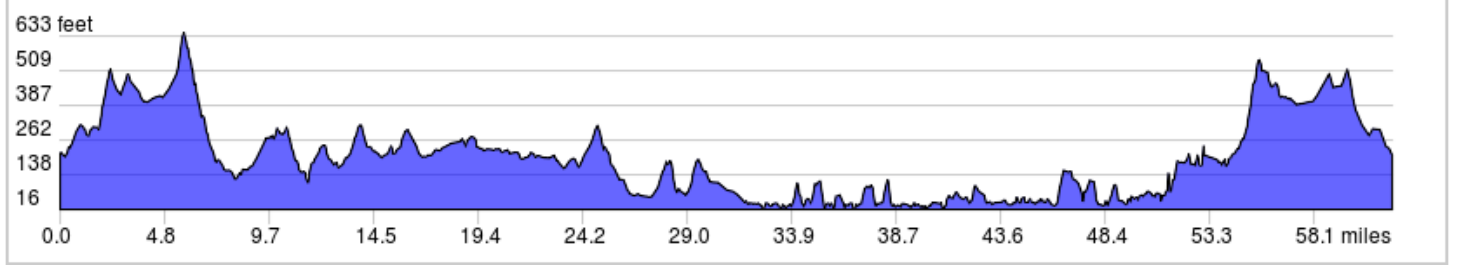
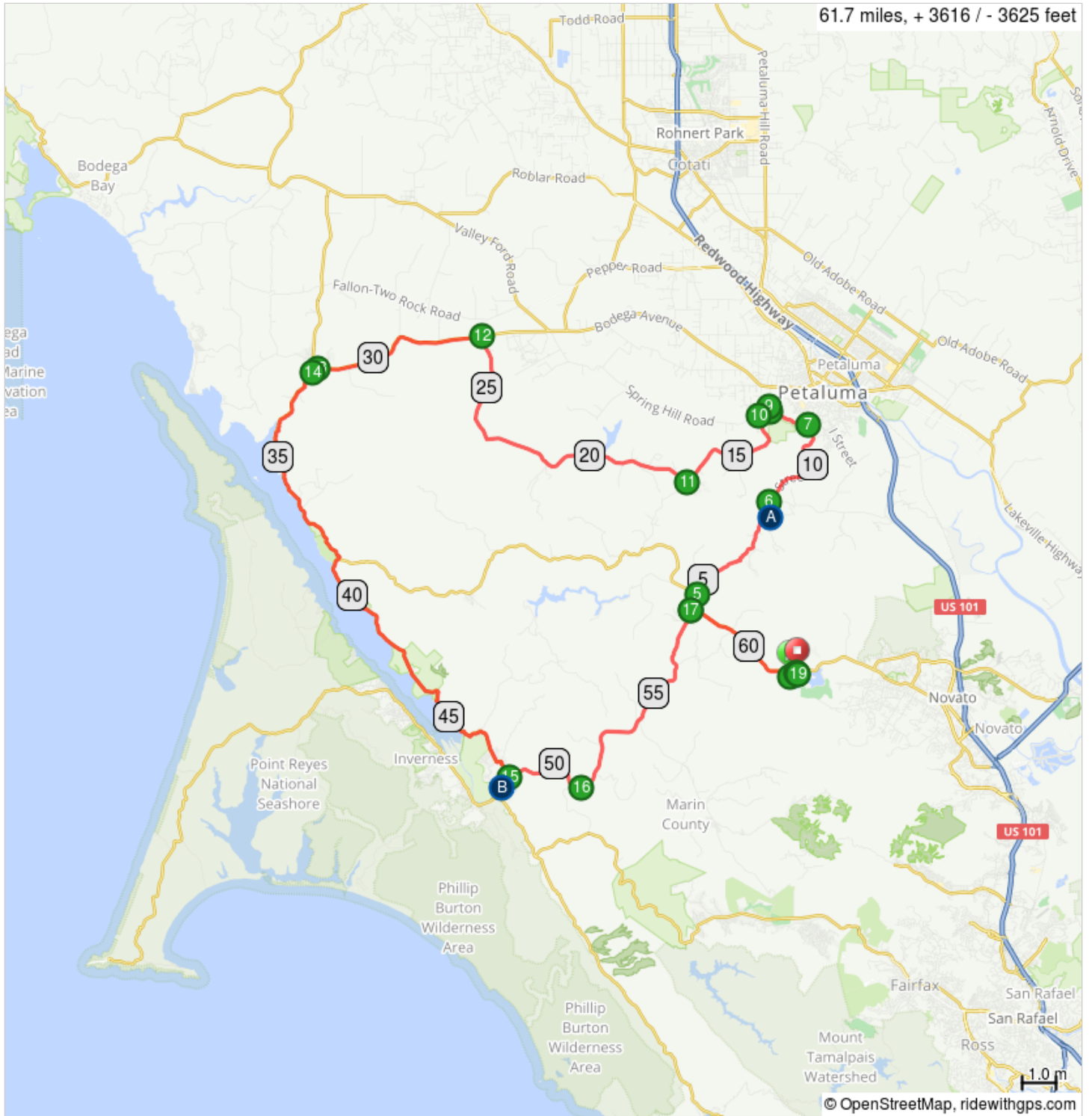





















# 61 miles with rest stops



- A. Union Elementary School
- B. Mercantile Building



## 61 miles with rest stops

Num	Dist	Type	Note	Next
1.	0.0		Start of route	0.2
2.	0.2		L toward Novato Blvd	0.0
3.	0.3		L onto Novato Blvd	3.8
4.	4.1		R onto Point Reyes-Petaluma Rd	0.5
5.	4.6		Continue onto Red Hill Rd	3.6
6.	8.2		Continue onto D St/D street Extension	3.3
7.	11.5		L onto Windsor Dr	1.2
8.	12.7		At the traffic circle, continue straight to stay on Windsor Dr	0.2
9.	12.8		L onto Western Ave	0.4
10.	13.2		L onto Chileno Valley Rd	3.8
11.	17.0		R to stay on Chileno Valley Rd	9.6
12.	26.6		L onto Tomales Petaluma Rd	5.1
13.	31.7		L onto Bay Rd	0.2
14.	31.9		L onto CA-1 S	16.0
15.	47.9		L onto Point Reyes-Petaluma Rd	3.1
16.	51.1		L to stay on Point Reyes-Petaluma Rd	6.8
17.	57.9		R onto Novato Boulevard	3.8
18.	61.7		R	0.0
19.	61.7		End of route	0.0

61.7 miles. +3515/-3521 feet