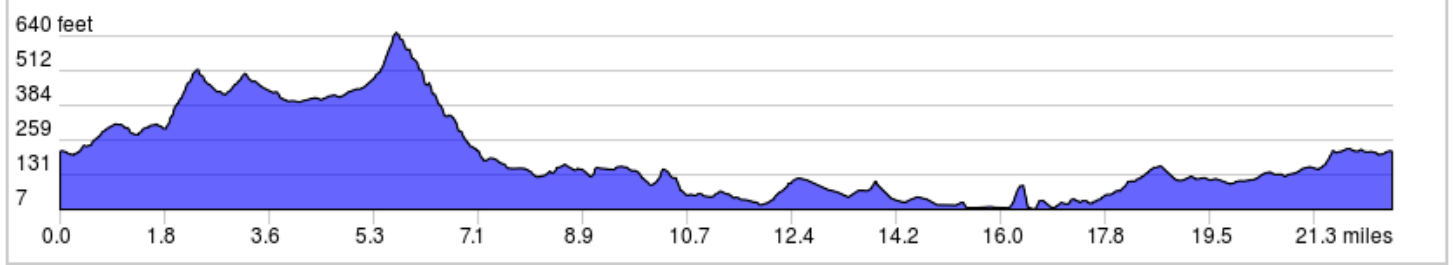
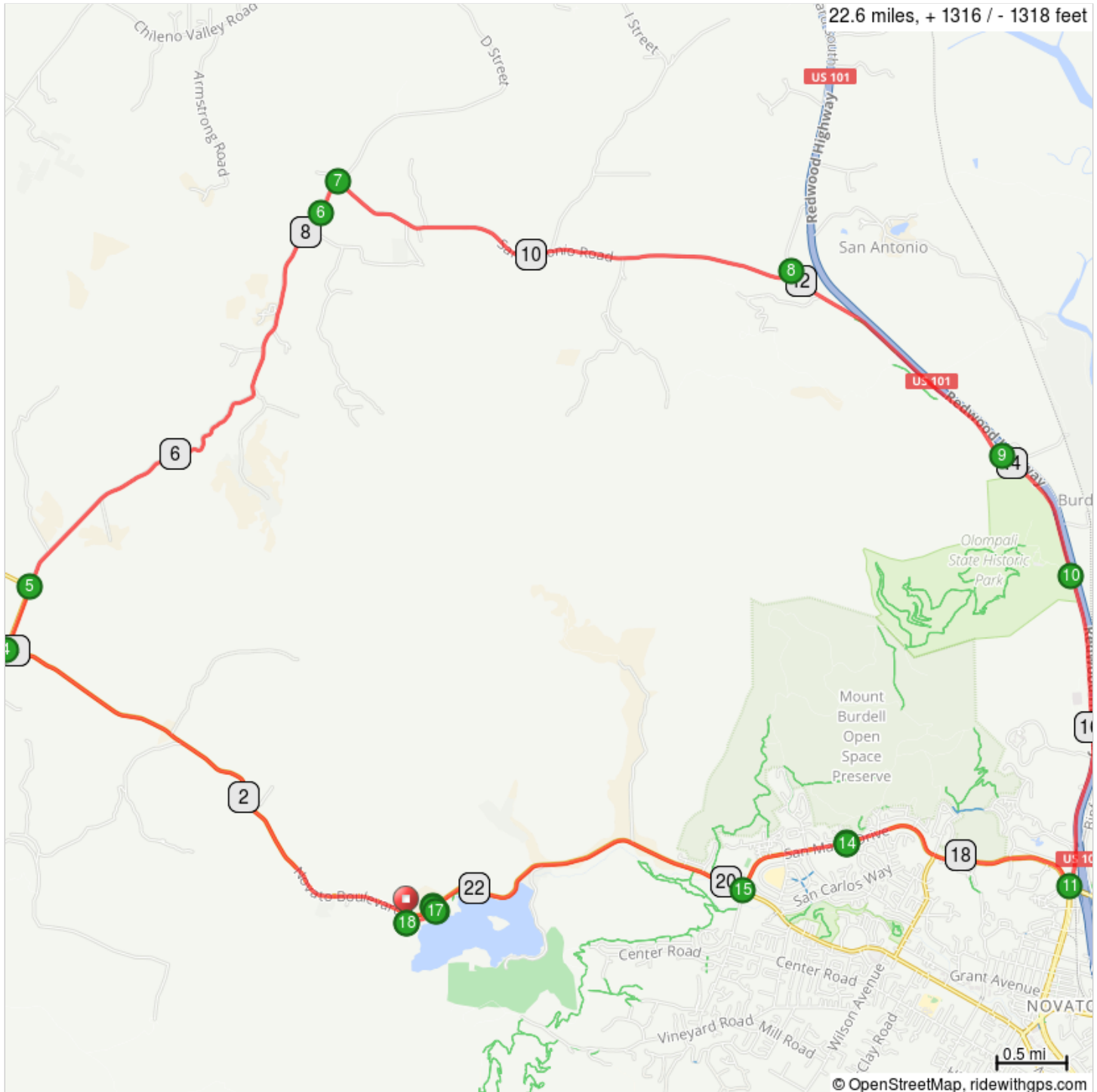




















23 miles Marin



Novato Blvd., Pt. Reyes-Petaluma, San Antonio, Redwood Highway, San Marin Drive, Novato Blvd.



23 miles Marin

Num	Dist	Type	Note	Next
1.	0.0		Start of route	0.2
2.	0.2		L toward Novato Blvd	0.0
3.	0.3		L onto Novato Blvd	3.8
4.	4.1		R onto Point Reyes-Petaluma Rd	0.5
5.	4.6		Continue onto Red Hill Rd	3.6
6.	8.2		Continue onto D St/D street Extension	0.3
7.	8.4		R onto San Antonio Rd	3.4
8.	11.9		R to stay on San Antonio Rd	2.0
9.	13.9		R	1.0
10.	14.9		Continue onto Redwood Blvd	2.2
11.	17.1		R onto San Marin Dr	1.8
12.	19.0		L at San Mateo Way	0.0
13.	19.0		R onto San Marin Dr	0.0
14.	19.0		Make a U-turn	0.9
15.	19.9		R onto Novato Blvd	2.5
16.	22.4		L	0.0
17.	22.4		R	0.2
18.	22.6		End of route	0.0

22.6 miles. +1285/-1284 feet